

DISCOVERY TRACT AZ_MAR09

PEORIA AVE TRACT





APPROX. 19 AC.

UTILITY EXHIBIT

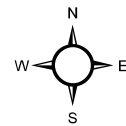
UNINCORPORATED MARICOPA COUNTY

OCTOBER 2025

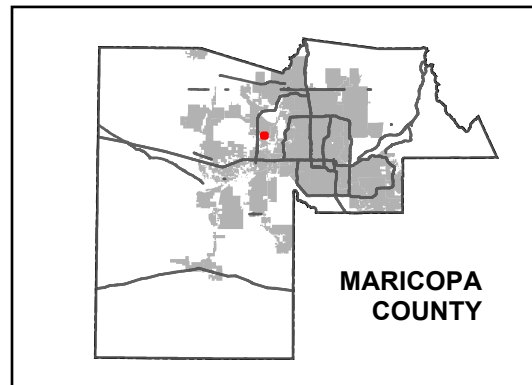
LEGEND

-  DISCOVERY TRACT
-  CITY LIMITS
-  SANITARY GRAVITY LINE
-  WATER LINE

DATA SOURCE: CITY OF SURPRISE LIMITS - ARIZONA DEPARTMENT OF REVENUE, CITY OF GLENDALE LIMITS - ARIZONA DEPARTMENT OF REVENUE, UTILITY - CITY OF SURPRISE



0 250 500 1,000 FEET



AERIAL PHOTOGRAPH DATE: ESRI

THIS PRODUCT IS FOR INFORMATIONAL PURPOSES AND MAY NOT HAVE BEEN PREPARED FOR OR BE SUITABLE FOR LEGAL, ENGINEERING, OR SURVEYING PURPOSES. IT DOES NOT REPRESENT AN ON-THE-GROUND SURVEY AND REPRESENTS ONLY THE APPROXIMATE RELATIVE LOCATION OF PROPERTY BOUNDARIES.

