

DISCOVERY TRACT AZ_MAR09




PEORIA AVE TRACT

APPROX. 19 AC.

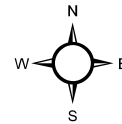
WATER SUPPLY EXHIBIT

OCTOBER 2025

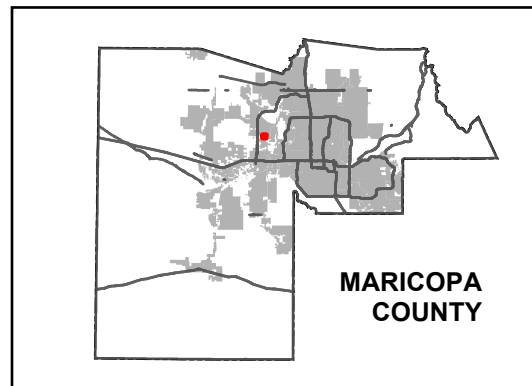
LEGEND

-  DISCOVERY TRACT
-  SURPRISE WATER PLANNING AREA
-  SURPRISE SEWER MASTER PLANNING AREA

DATA SOURCE: SURPRISE SEWER MASTER PLANNING AREA AND SURPRISE WATER PLANNING AREA - CITY OF SURPRISE



0 250 500 1,000 FEET



AERIAL PHOTOGRAPH DATE: ESRI

THIS PRODUCT IS FOR INFORMATIONAL PURPOSES AND MAY NOT HAVE BEEN PREPARED FOR OR BE SUITABLE FOR LEGAL, ENGINEERING, OR SURVEYING PURPOSES. IT DOES NOT REPRESENT AN ON-THE-GROUND SURVEY AND REPRESENTS ONLY THE APPROXIMATE RELATIVE LOCATION OF PROPERTY BOUNDARIES.

